

Wildlife and Countryside Act 1981

Definitive Map and Statement of Public Rights of Way for Oxfordshire

**The Oxfordshire County Council
Mixbury Bridleway No. 33 Modification Order 2019**

This Order is made by the Oxfordshire County Council under section 53(2)(b) of the Wildlife and Countryside Act 1981 ('the Act') because it appears to that authority that the Definitive Map and Statement of Public Rights of Way for Oxfordshire require modification in consequence of the occurrence of an event specified in section 53(3)(c)(i) of the Act, namely, the discovery by the authority of evidence which (when considered with all other relevant evidence available to them) shows-

that a right of way which is not shown in the map and statement subsists or is reasonably alleged to subsist over land in the area to which the map relates, being a right of way such that the land over which the right subsists is a public path, a restricted byway or, subject to section 54A, a byway open to all traffic.

The authority has consulted with every local authority whose area includes the land to which the order relates. The Oxfordshire County Council hereby order that:

1. For the purposes of this order the relevant date is 13 March 2019.
2. The Definitive Map and Statement of Public Rights of Way for Oxfordshire shall be modified as described in Part I and Part II of the Schedule and shown on the map attached to the Order.
3. This order shall take effect on the date it is confirmed and may be cited as the Oxfordshire County Council Mixbury Bridleway No. 33 Modification Order 2019.

Dated this *27th* day of *March* 2019

THE COMMON SEAL OF THE OXFORDSHIRE COUNTY COUNCIL
was hereto affixed in the presence of:-



County Solicitor/Designated Officer



2019

SCHEDULE

PART I Modification of Definitive Map

Description of path or way to be added

Path Number	Status	O.S. Map Sheet	Position	Length	Width
33	Bridleway	SP 63 NW and SP 63 SW	From bridleway 4 at the dismantled railway at grid reference SP 6166 3519 (point X on order plan), east-south-east for approximately 143 metres to SP 6180 3516 (point Y), continuing south-east for approximately 847 metres to the Buckinghamshire County Boundary at SP 6256 3479 (point Z).	990 metres	3 metres

PART II
Modification of Definitive Statement
Variation of particulars of path or way

New statements for Mixbury to be added


Number	Status	Description	Width	Conditions & Limitations
33	Bridleway	From bridleway 4 at the dismantled railway at grid reference SP 6166 3519, east-south-east for approx. 143 m to SP 6180 3516, continuing south-east for approx. 847 m to the Buckinghamshire County Boundary at SP 6256 3479.	3 metres	None





Wildlife and Countryside Act 1981 Sec 53

**The Oxfordshire County Council
Mixbury Bridleway 33
Modification Order 2019**

R W 15
Chief Legal Officer/Designated Officer

Bridleway to be added
X - Y - Z 
Length: 990 m approx.
Width: 3 m


Approximate route of unaffected
Footpath 
Bridleway 

County boundary 
Buckinghamshire 



Reproduced from the Ordnance Survey mapping with the permission of the Controller of Her Majesty's Stationery Office Crown Copyright. Unauthorised reproduction infringes Crown copyright and may lead to prosecution or civil proceedings. Oxfordshire County Council Licence No. 100023343. 2017

OS Reference: SP 63 NW, SP 63 SW
Scale 1:5,000 @ A3
Drawn By: AH/DR Date: 10 January 2019
Drawing No: WCA81/ 529e



Dated

27th March

2019

**The Oxfordshire County Council
Mixbury Bridleway No. 33 Modification Order 2019**

The **Common Seal of The Oxfordshire County Council**)

was hereto affixed the *24th* day of *May* 2019)

in confirmation of the modifications in the within-written)

Order in the presence of:-)



335/19.

[Handwritten Signature]

County Solicitor/Designated Officer