

WILDLIFE AND COUNTRYSIDE ACT 1981
DEFINITIVE MAP AND STATEMENT OF PUBLIC RIGHTS OF WAY FOR
OXFORDSHIRE

**THE OXFORDSHIRE COUNTY COUNCIL
WEST HANNEY BYWAY OPEN TO ALL TRAFFIC No. 2 (PART)
MODIFICATION ORDER 2019**

This Order is made by the Oxfordshire County Council under section 53(2)(b) of the Wildlife and Countryside Act 1981 ("the Act") because it appears to that authority that the Definitive Statement of Public Rights of Way for Oxfordshire requires modification in consequence of the occurrence of an event specified in section 53(3)(c)(iii) of the Act, namely, the discovery by the authority of evidence which (when considered with all other relevant evidence available to them) shows that the particulars contained in the statement require modification.

The authority has consulted with every local authority whose area includes the land to which the order relates. The Oxfordshire County Council hereby orders that:

1. For the purposes of this order the relevant date is 1st August 2018.
2. The Definitive Statement of Public Rights of Way for Oxfordshire shall be modified as described in Part I and Part II of the Schedule and shown on the map attached to the Order.
3. This order shall take effect on the date it is confirmed and may be cited as the Oxfordshire County Council West Hanney Byway Open To All Traffic No. 2 (part) Modification Order 2019.

Dated this 23rd day of January 2019

**THE COMMON SEAL OF THE OXFORDSHIRE COUNTY COUNCIL
was hereto affixed in the presence of:-**

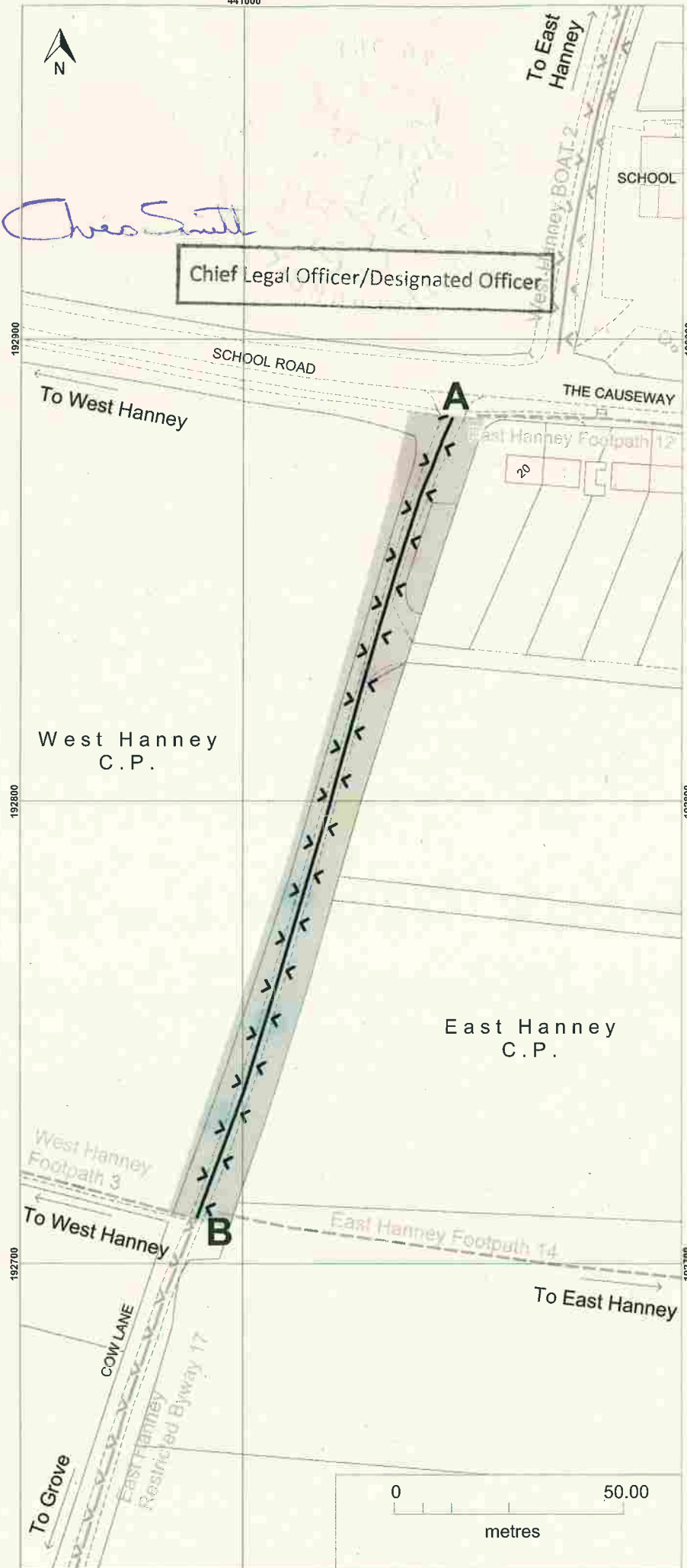
Chris Smith

County Solicitor/Designated Officer



1417/18

Dated _____ 2019



Chris Smith


Chief Legal Officer/Designated Officer

Wildlife and Countryside Act 1981 Sec 53

Definitive Map Modification Order

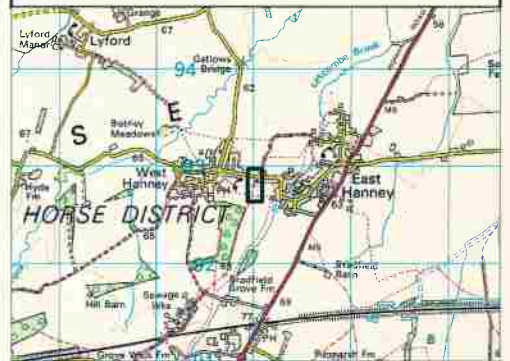
**The Oxfordshire County Council
West Hanney Byway Open
To All Traffic No.2 (Part)
Modification Order 2018**

Width of BOAT 2 to be recorded:



Length: 182 m approx.
Width: 10.8 m to 17 m,
as shaded

Approximate route of other rights of way



Reproduced from the Ordnance Survey mapping with the permission of the Controller of Her Majesty's Stationery Office Crown Copyright. Unauthorised reproduction infringes Crown copyright and may lead to prosecution or civil proceedings.

Oxfordshire County Council Licence Number 100023343. 2017

Bev Hindle, Strategic Director, Communities, Oxfordshire County Council, County Hall, New Road, Oxford OX1 1ND.

OS Reference: SU 4092 NE, SU 4192 NW
Scale 1:1250 @ A4
Drawn By: DJR Date: 16 January 2019
Drawing No. WCA1981 /519b



SCHEDULE

PART I

Modification of Definitive Map

[NOT MODIFIED]

PART II

Modification of Definitive Statement

Variation of particulars of path or way

The Definitive Statement to read as follows:

Number	Status	Description	Width	Remarks
2	Byway Open to All Traffic	From East Hanney RB17 at FP3 West Hanney, NNE across School Road to the East Hanney Parish boundary at East Hanney BY7.	10.8 metres to 17 metres, from East Hanney RB 17 to School Road as shaded grey on the Oxfordshire County Council, West Hanney Byway Open To All Traffic No 2 (part) Modification Order 2019, as measured from the O.S. Third Edition County Series map of 1912 at 1:2500 scale	Added by Modification Order, confirmed (date of confirmation to be advised). Note that this section of West Hanney BOAT 2 is also in East Hanney.

23rd January 2019

THE OXFORDSHIRE COUNTY COUNCIL
WEST HANNEY BYWAY OPEN TO ALL TRAFFIC No. 2 (part)
MODIFICATION ORDER 2019

The **Common Seal** of The Oxfordshire County Council)
was hereto affixed the day of 201)
in confirmation of the modifications in the within-written)
Order in the presence of:-)

County Solicitor/Designated Officer