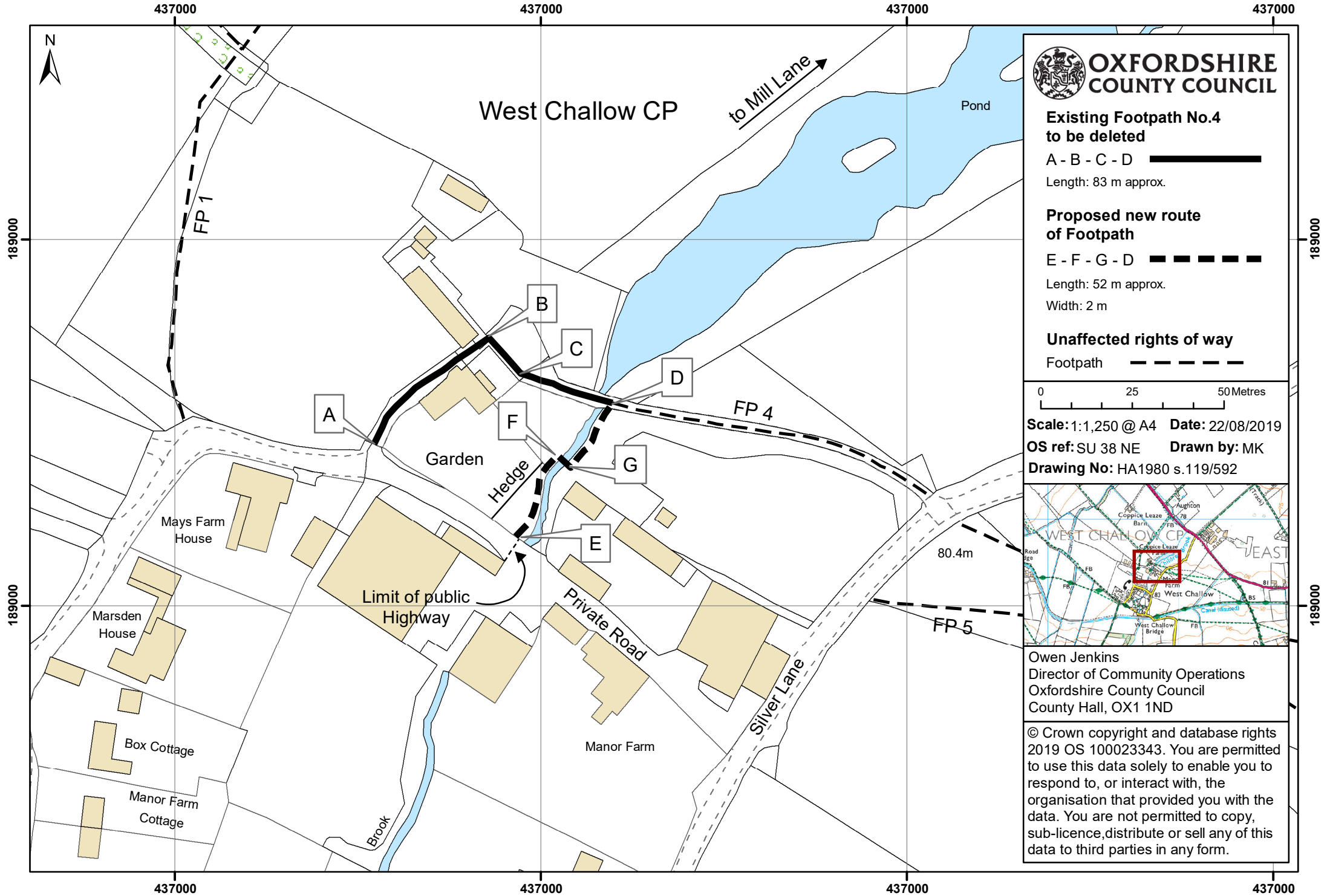





Highways Act 1980 sec.119 - Proposed diversion of West Challow Footpath No.4 (part)



OXFORDSHIRE COUNTY COUNCIL

Existing Footpath No.4 to be deleted
 A - B - C - D 
 Length: 83 m approx.

Proposed new route of Footpath
 E - F - G - D 
 Length: 52 m approx.
 Width: 2 m

Unaffected rights of way
 Footpath 

0 25 50 Metres

Scale: 1:1,250 @ A4 Date: 22/08/2019
 OS ref: SU 38 NE Drawn by: MK
 Drawing No: HA1980 s.119/592

Owen Jenkins
 Director of Community Operations
 Oxfordshire County Council
 County Hall, OX1 1ND

© Crown copyright and database rights 2019 OS 100023343. You are permitted to use this data solely to enable you to respond to, or interact with, the organisation that provided you with the data. You are not permitted to copy, sub-licence, distribute or sell any of this data to third parties in any form.