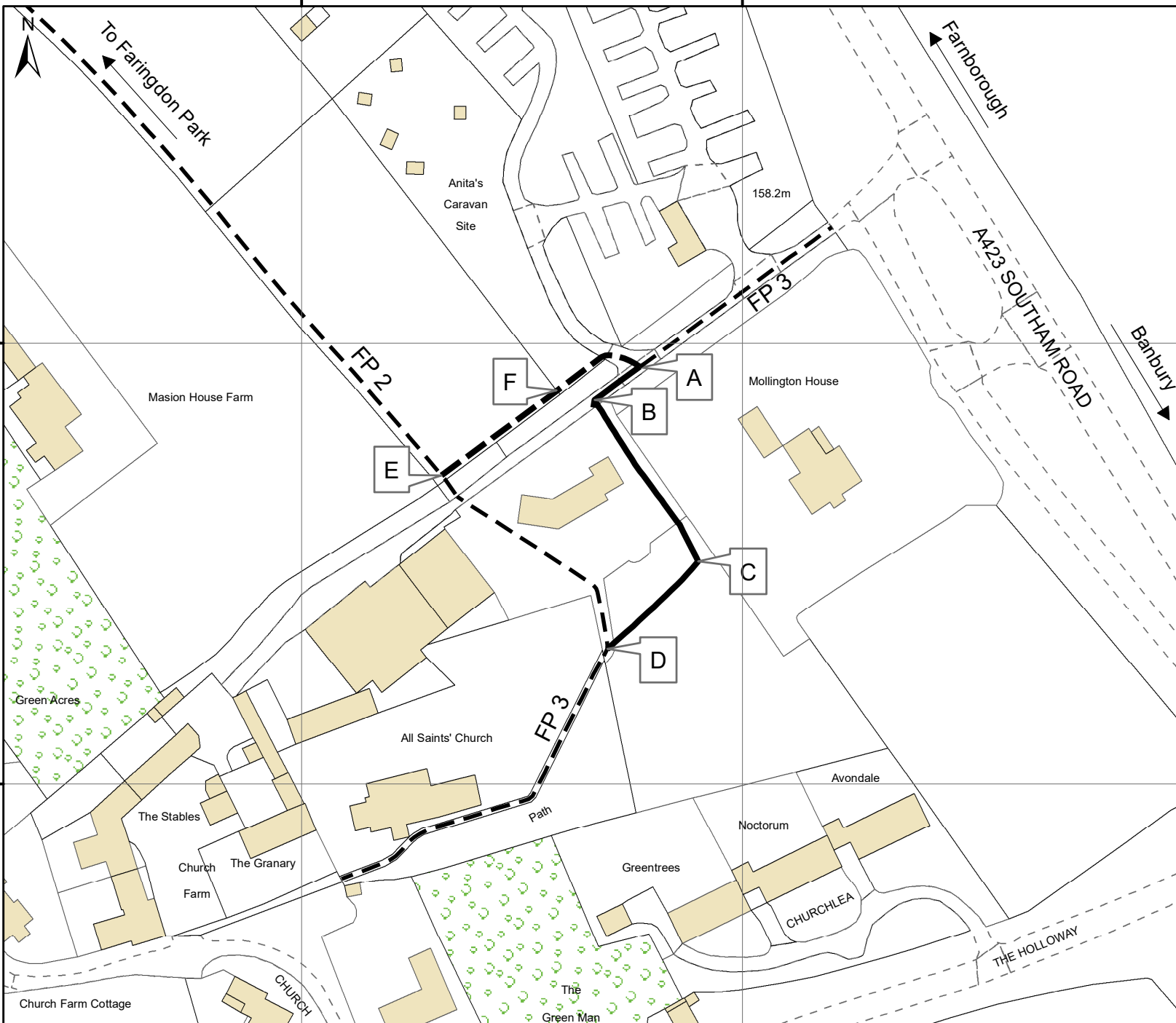


# Highways Act 1980 sec.119 - Proposed Diversion of Mollington Footpath No.3 (part)

444200

444300

444400



**OXFORDSHIRE  
COUNTY COUNCIL**

**Existing Footpath No.3  
to be deleted (part)**

**A - B - C - D**

Length: 85 m. approx.

**Proposed new route of Footpath**


**E - F - A**

Length: 55 m. approx.

Width: 3 m.

**Unaffected rights of way**

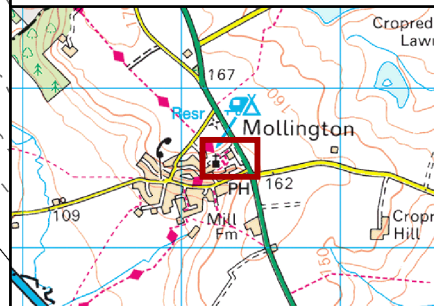
Public Footpath



**Scale:** 1:1,250 @ A4 **Date:** 17/02/2020

**OS ref:** SP 44 NW **Drawn by:** MK

**Drawing No:** HA1980 s.119/612/03551



Director of Community Operations  
Oxfordshire County Council  
County Hall, OX1 1ND

© Crown copyright and database rights  
2020 OS 100023343. You are permitted  
to use this data solely to enable you to  
respond to, or interact with, the  
organisation that provided you with the  
data. You are not permitted to copy,  
sub-licence, distribute or sell any of this  
data to third parties in any form.

444200

444300

444400

247600

247600

247500

247500