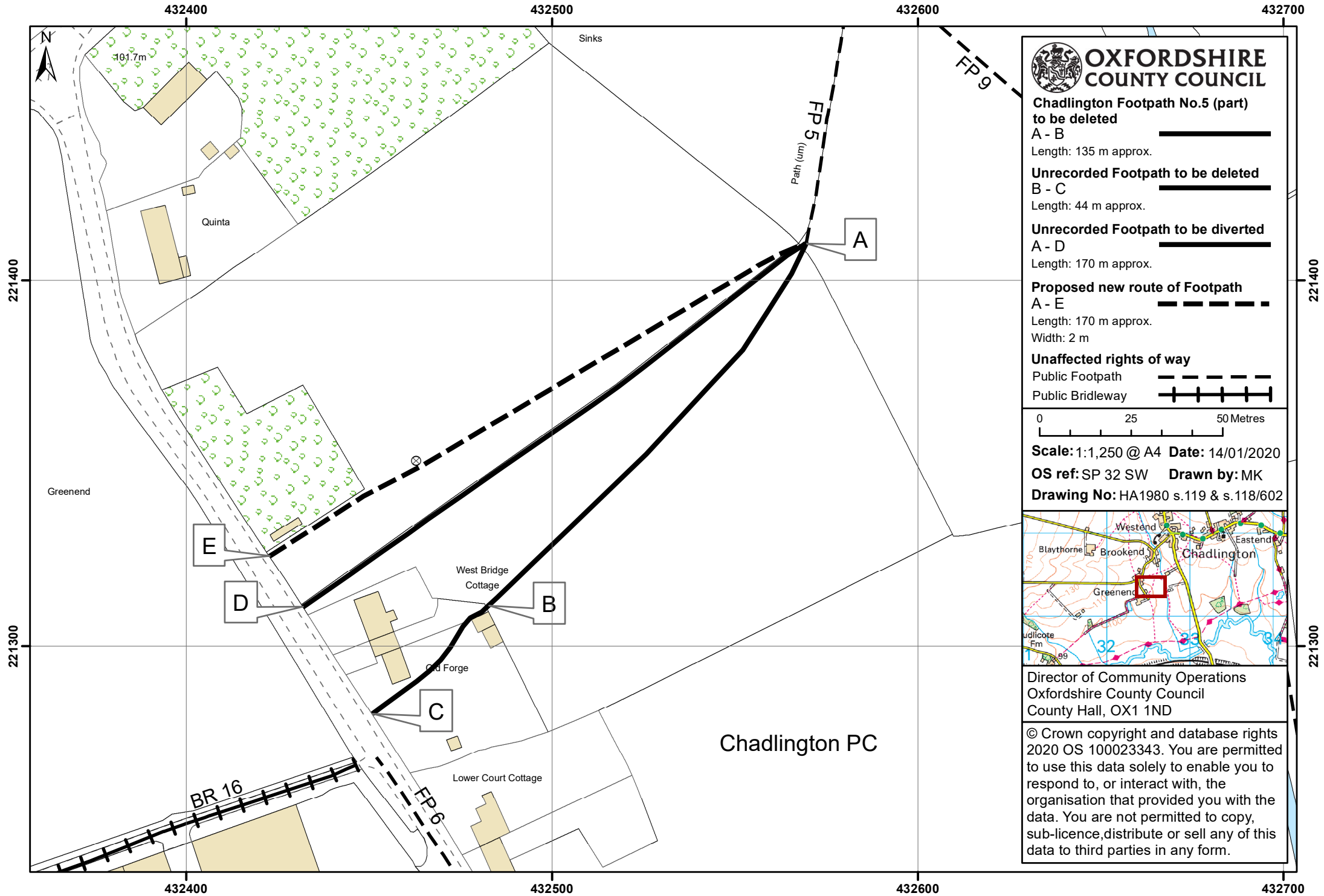



# Highways Act 1980 sec.119 and sec.118 - Proposed Diversion and Extinguishment of Footpath in Chadlington




**OXFORDSHIRE COUNTY COUNCIL**


**Chadlington Footpath No.5 (part) to be deleted**

**A - B**  Length: 135 m approx.


**Unrecorded Footpath to be deleted**

**B - C**  Length: 44 m approx.


**Unrecorded Footpath to be diverted**


**A - D**  Length: 170 m approx.

**Proposed new route of Footpath**

**A - E**  Length: 170 m approx.  
Width: 2 m

**Unaffected rights of way**

Public Footpath 

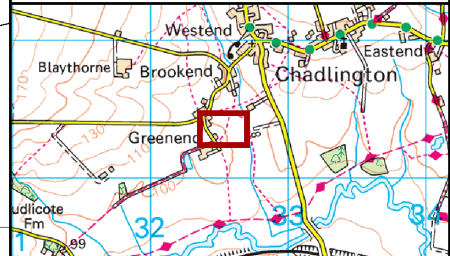
Public Bridleway 

0 25 50 Metres

**Scale: 1:1,250 @ A4 Date: 14/01/2020**

**OS ref: SP 32 SW Drawn by: MK**

**Drawing No: HA1980 s.119 & s.118/602**



Director of Community Operations  
Oxfordshire County Council  
County Hall, OX1 1ND

© Crown copyright and database rights 2020 OS 100023343. You are permitted to use this data solely to enable you to respond to, or interact with, the organisation that provided you with the data. You are not permitted to copy, sub-licence, distribute or sell any of this data to third parties in any form.