

Wildlife and Countryside Act 1981

Definitive Map and Statement of Public Rights of Way for Oxfordshire

**The Oxfordshire County Council
Footpath No. 13, Waterstock
Definitive Map Modification Order 2021**

This Order is made by the Oxfordshire County Council under section 53(2)(b) of the Wildlife and Countryside Act 1981 ("the Act") because it appears to that authority that the Definitive Map and Statement of Public Rights of Way for Oxfordshire require modification in consequence of the occurrence of an event specified in section 53(3)(c)(i) of the Act, namely, the discovery by the authority of evidence which (when considered with all other relevant evidence available to them) shows -

that a right of way which is not shown in the map and statement subsists or is reasonably alleged to subsist over land in the area to which the map relates, being a right of way such that the land over which the right subsists is a public path, a restricted byway or, subject to section 54A, a byway open to all traffic;

The authority has consulted with every local authority whose area includes the land to which the order relates. The Oxfordshire County Council hereby order that:

1. For the purposes of this order the relevant date is 29 July 2020.
2. The Definitive Map and Statement of Public Rights of Way for Oxfordshire shall be modified as described in Part I and Part II of the Schedule and shown on the map attached to the Order.
3. This order shall take effect on the date it is confirmed and may be cited as the Oxfordshire County Council Footpath No. 13, Waterstock Definitive Map Modification Order 2021.

Dated this 18th day of January 2021

**THE COMMON SEAL OF THE OXFORDSHIRE COUNTY COUNCIL
was hereto affixed in the presence of:-**



County Solicitor/Designated Officer



1271/20

SCHEDULE

PART I Modification of Definitive Map

Description of path or way to be added

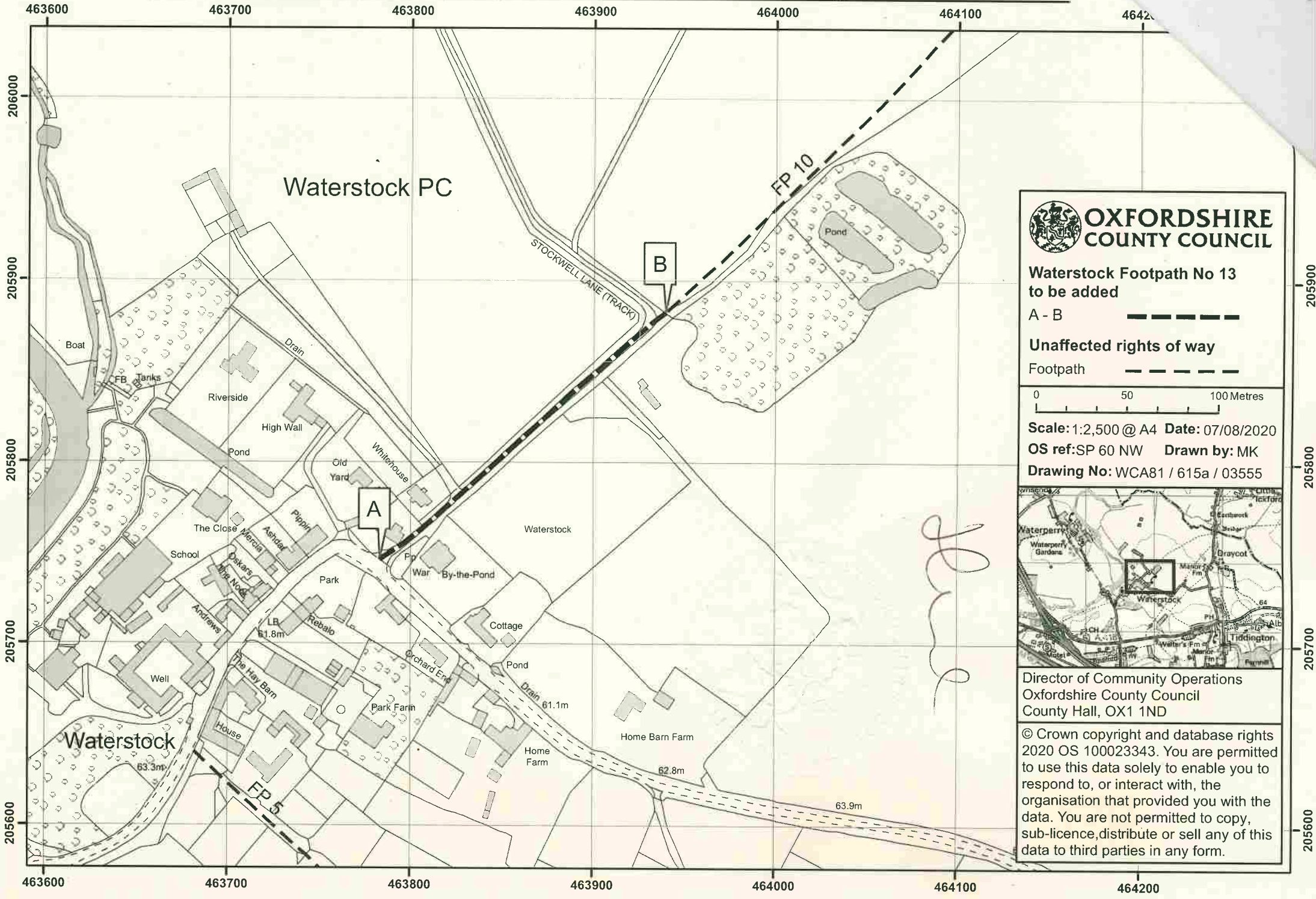
Path Number	Status	Position	Length	Width
13	Footpath	Adding a Footpath in Waterstock from the Village Road at the War Memorial at grid reference SP 6378 0574 (Point A on the Order Plan) north-east for 208 metres to the junction with Footpath No. 10 at grid reference SP 6393 0588 (Point B on the Order Plan).	208 metres	2.5 metres


PART II
Modification of Definitive Statement


A new statement for Waterstock to be added


Number	Status	Description	Width	Conditions & Limitations
13	Footpath	From the Village Road at the War Memorial at grid reference SP 6378 0574 north-east for 208 metres to the junction with Footpath No. 10 at grid reference SP 6393 0588	2.5m	None

The Oxfordshire County Council, Footpath No. 13, Waterstock Definitive Map Modification Order 2021




 **OXFORDSHIRE COUNTY COUNCIL**

Waterstock Footpath No 13 to be added
 A - B 

Unaffected rights of way
 Footpath 

0 50 100 Metres

Scale: 1:2,500 @ A4 Date: 07/08/2020
OS ref: SP 60 NW Drawn by: MK
Drawing No: WCA81 / 615a / 03555



Director of Community Operations
 Oxfordshire County Council
 County Hall, OX1 1ND

© Crown copyright and database rights 2020 OS 100023343. You are permitted to use this data solely to enable you to respond to, or interact with, the organisation that provided you with the data. You are not permitted to copy, sub-licence, distribute or sell any of this data to third parties in any form.

Dated

18 January 2021

**The Oxfordshire County Council
Footpath No. 13, Waterstock
Definitive Map Modification Order 2021**

The **Common Seal of The Oxfordshire County Council**)

was hereto affixed the 19th day of April 2021)

in confirmation of the modifications in the within-written)

Order in the presence of:-)



County Solicitor/Designated Officer



116/21