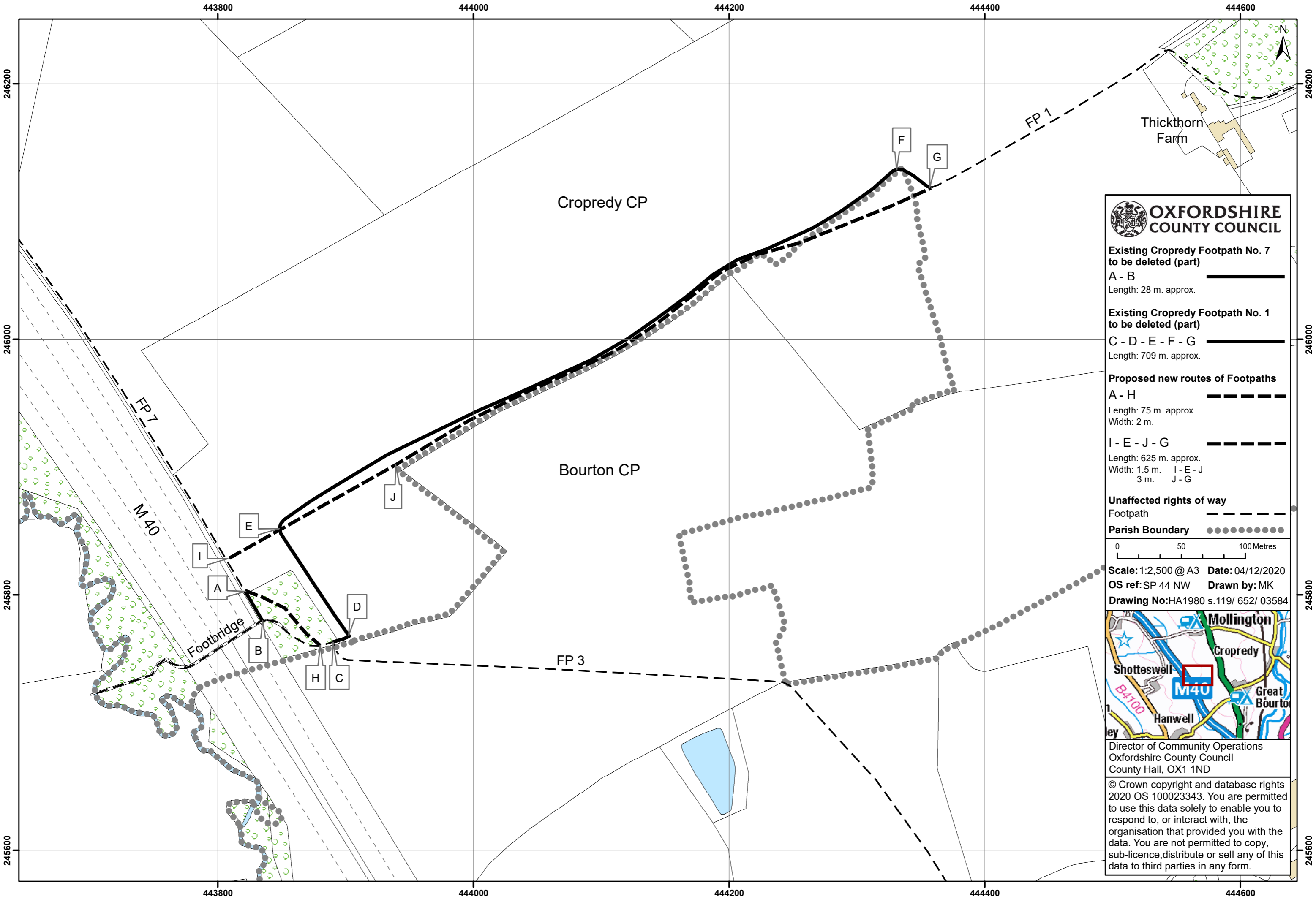





Highways Act 1980 sec.119 - Proposed Diversion of Cropredy Footpaths No.1 & No. 7





OXFORDSHIRE COUNTY COUNCIL


Existing Cropredy Footpath No. 7 to be deleted (part)
A - B 
 Length: 28 m. approx.

Existing Cropredy Footpath No. 1 to be deleted (part)
C - D - E - F - G 
 Length: 709 m. approx.

Proposed new routes of Footpaths
A - H 
 Length: 75 m. approx.
 Width: 2 m.

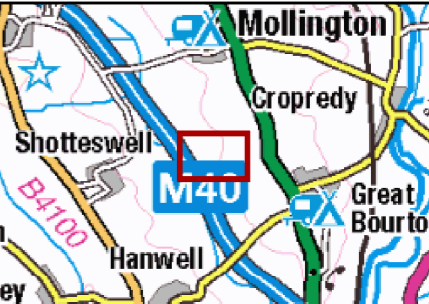
I - E - J - G 
 Length: 625 m. approx.
 Width: 1.5 m. I - E - J
 3 m. J - G

Unaffected rights of way
 Footpath 

Parish Boundary 

0 50 100 Metres

Scale: 1:2,500 @ A3 Date: 04/12/2020
 OS ref: SP 44 NW Drawn by: MK
 Drawing No: HA1980 s.119/ 652/ 03584



Director of Community Operations
 Oxfordshire County Council
 County Hall, OX1 1ND

© Crown copyright and database rights 2020 OS 100023343. You are permitted to use this data solely to enable you to respond to, or interact with, the organisation that provided you with the data. You are not permitted to copy, sub-licence, distribute or sell any of this data to third parties in any form.