

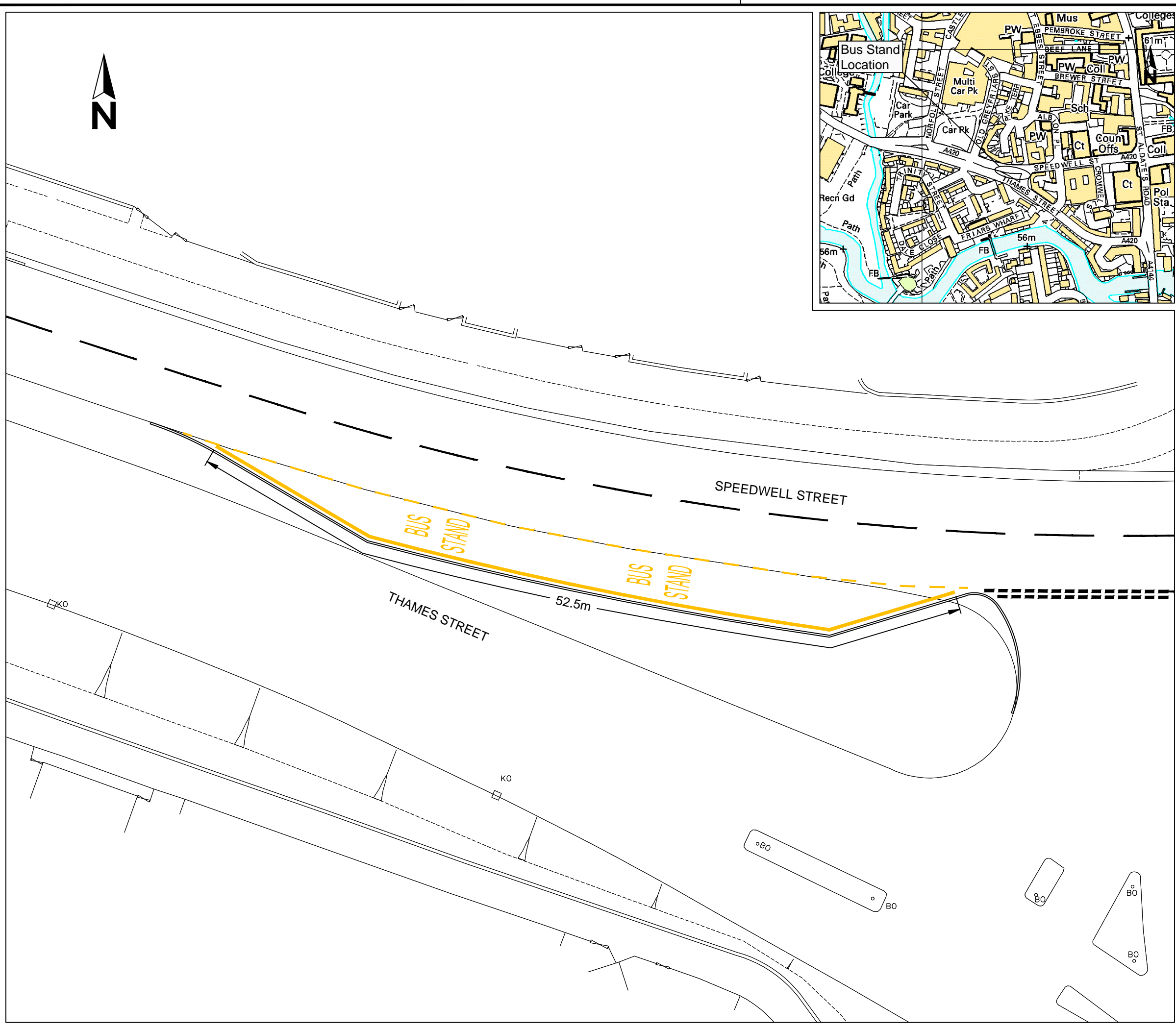


P:\4. Improvement Schemes\201320 Connections to Oxford Station\201320 Part 2 Feb 2017\07 Drawings\05 Working Drgs\201820-CON-000-002 (Grey Friars).dwg

Drawing No. 201820/CON/000/002 Revision 0

**KEY:**  
 Existing roadmarkings  
 Proposed roadmarkings



**SAFETY, HEALTH AND ENVIRONMENTAL INFORMATION**

IN ADDITION TO THE HAZARDS/RISKS NORMALLY ASSOCIATED WITH THE TYPES OF WORK DETAILED ON THIS DRAWING, NOTE THE FOLLOWING SIGNIFICANT RESIDUAL RISKS

<b>CONSTRUCTION</b>	None - Feasibility review stage only
<b>MAINTENANCE/CLEANING</b>	None - Feasibility review stage only
<b>USE</b>	None - Feasibility review stage only
<b>DECOMMISSIONING/DEMOLITION</b>	None - Feasibility review stage only

© Crown Copyright and Database rights 10023343 2017

Rev.	Date	Purpose of revision	Drawn	Checked	Approved



**OXFORDSHIRE COUNTY COUNCIL**  
 Owen Jenkins  
 Director for Infrastructure Delivery  
 Communities  
 Oxfordshire County Council  
 County Hall  
 New Road  
 Oxford  
 OX1 1ND  
 Tel: 0845 310 1111

Project title  
**Connections to Oxford Station**

Drawing title  
**Bus Lay-Over Bay (2 bus length)  
 Speedwell Street  
 (Nr Old Grey Friars Street)**

Drawing Status: Consultation

Scale @ A3	Drawn by SAC	Checked by EA	Approved by EA
1:250	Date drawn 4.5.17	Date checked 5.5.17	Date approved 5.5.17

Oxfordshire Project No. & File Ref  
 Drawing No. 201820/CON/000/002 Revision 0